

Woodland Valley ① Locating old photo sites by distant peaks, and ② Locating industrial sites.

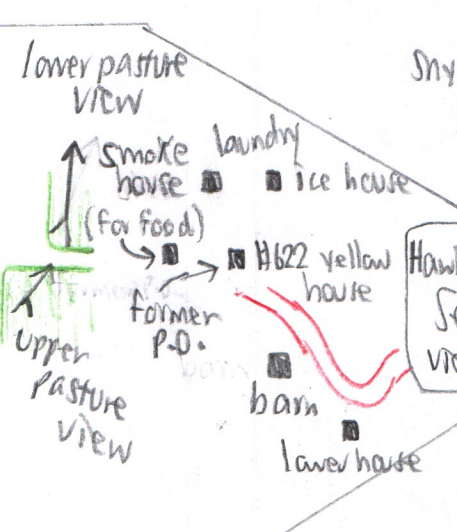
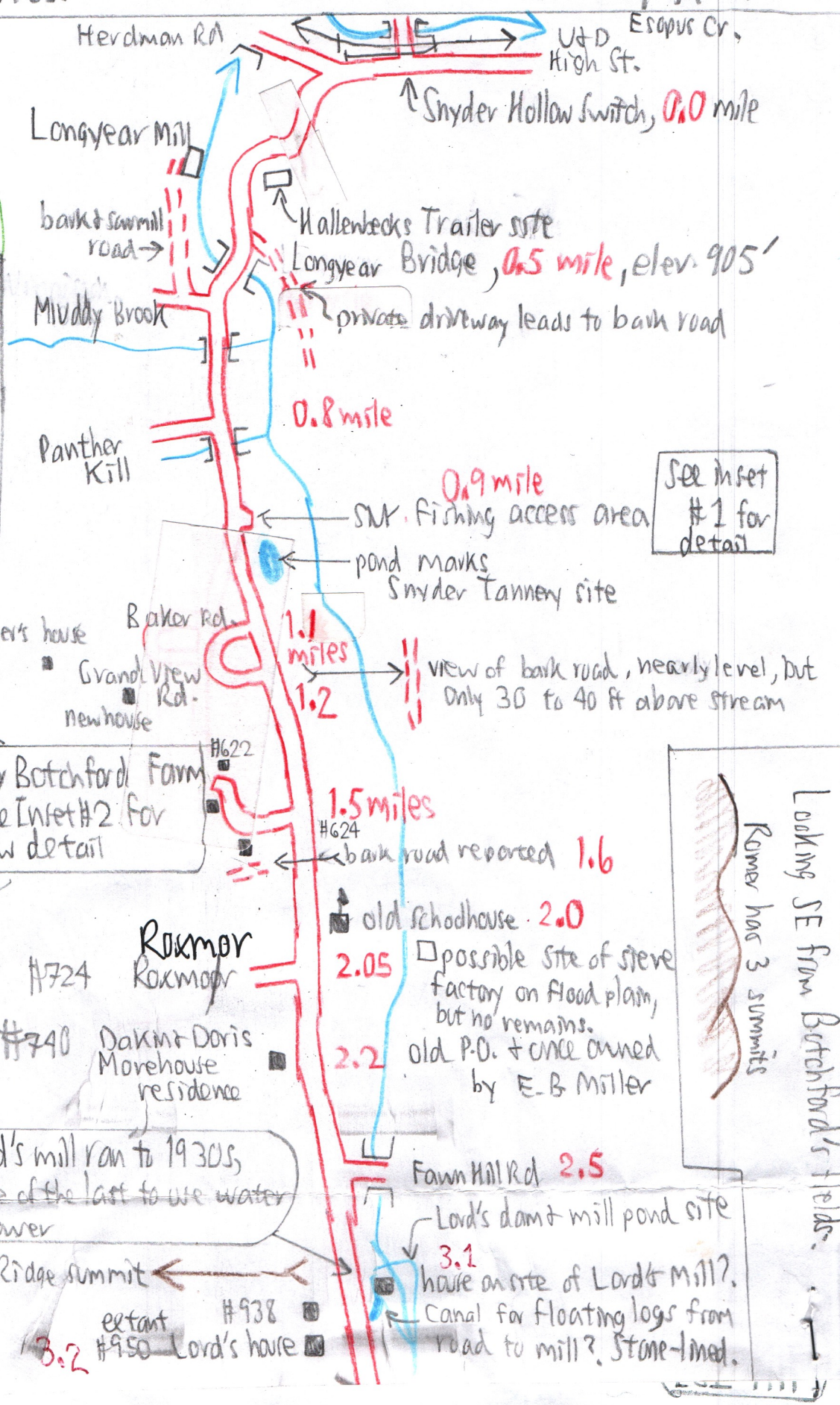
181-41

with Paul Misko 1:45 to 6:10 PM 5/7/14

Compare with MK notes of 11/13/07, p. 111-27

See Kaatskill Life, Winter 2013, pp. 10-18



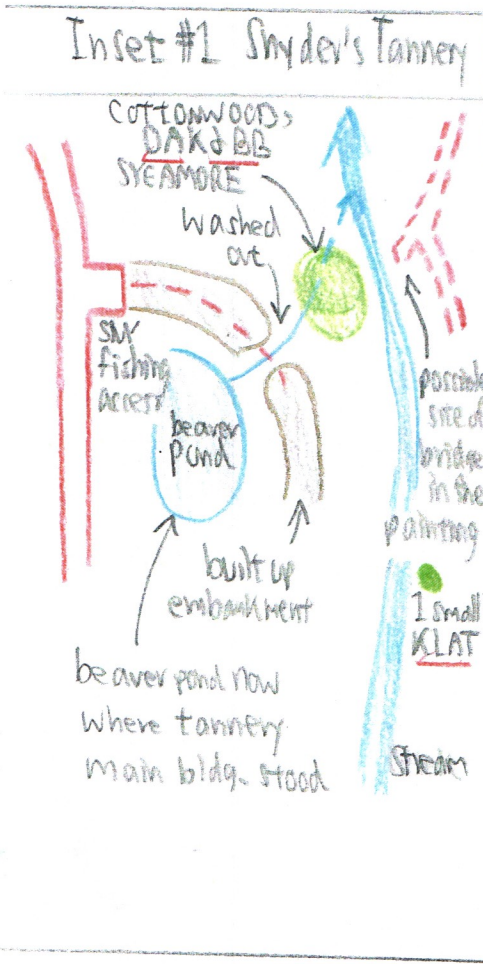
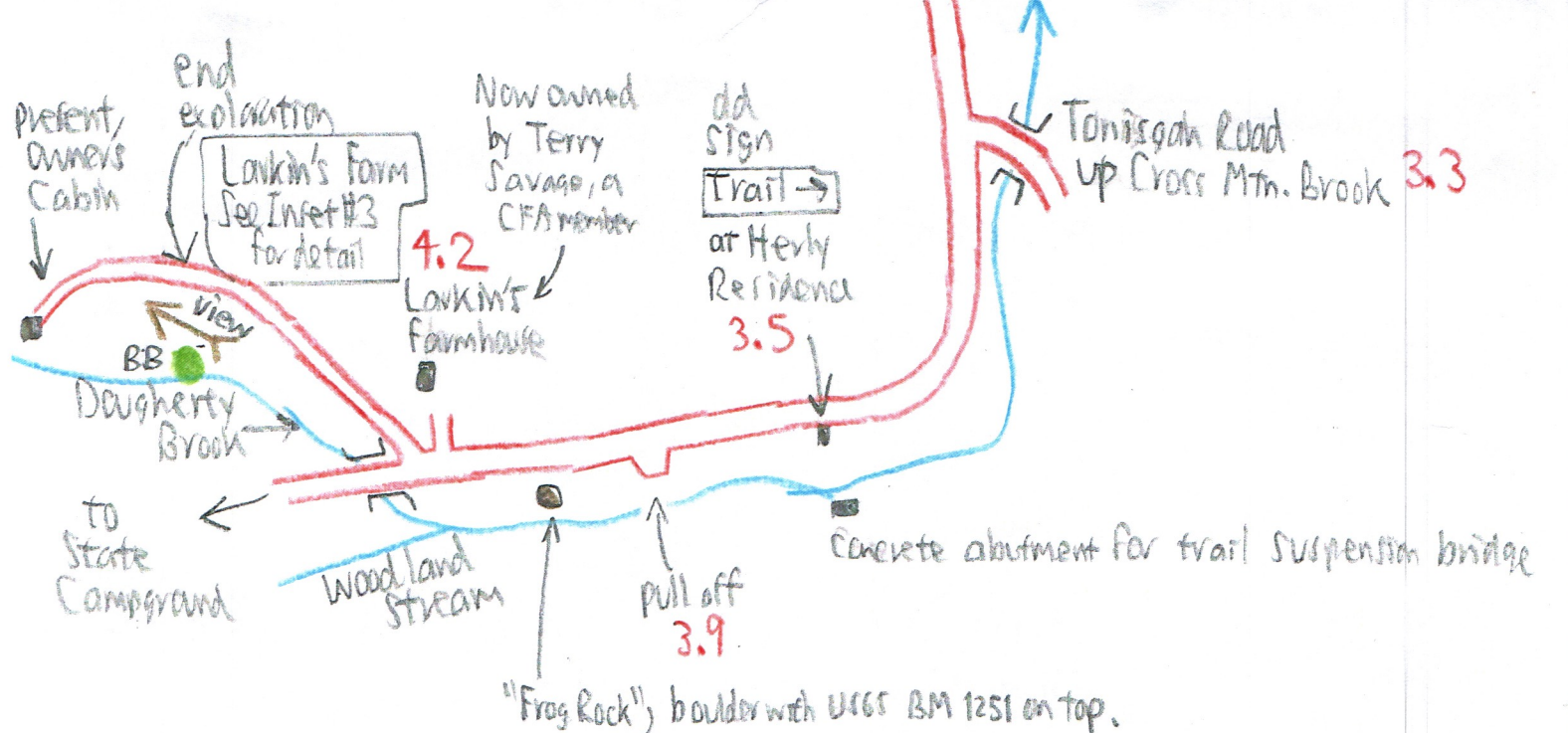
Paul says that the pass at Winnisook was 1st called Helsingher Notch. Burroughs passed through it in 1869 on a bark road but did not name it in Speckled Trout. Public hwy. 1870+WD.



See inset #1 for detail

Looking SE from Batchford's fields. Romer has 3 summits

Lord's mill ran to 1930s, one of the last to use water power



View from south Fork from right up the tunnel, Simpson's plateau and Wittenberg, Cornell hidden by Wittenberg, Slide Mt, just peaking out. Grant Lodge hidden by Folk Ridge